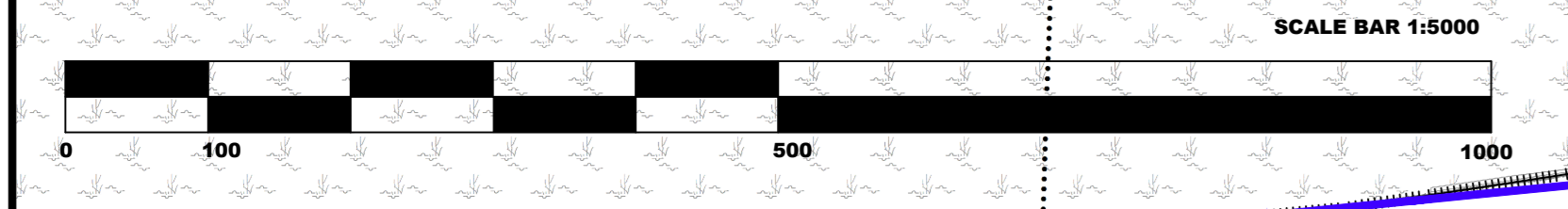
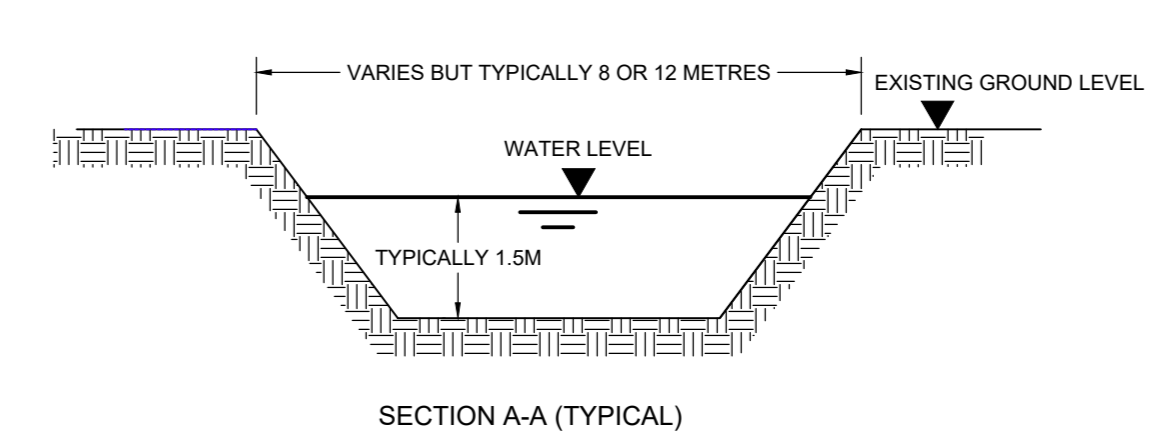
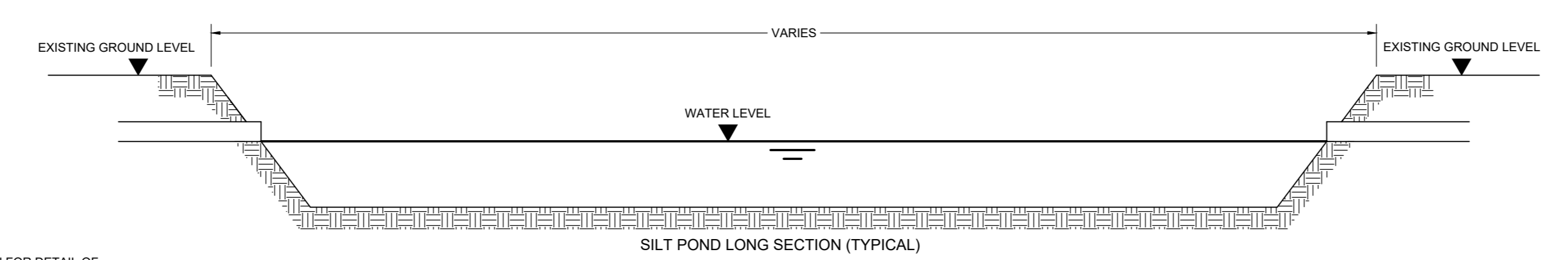
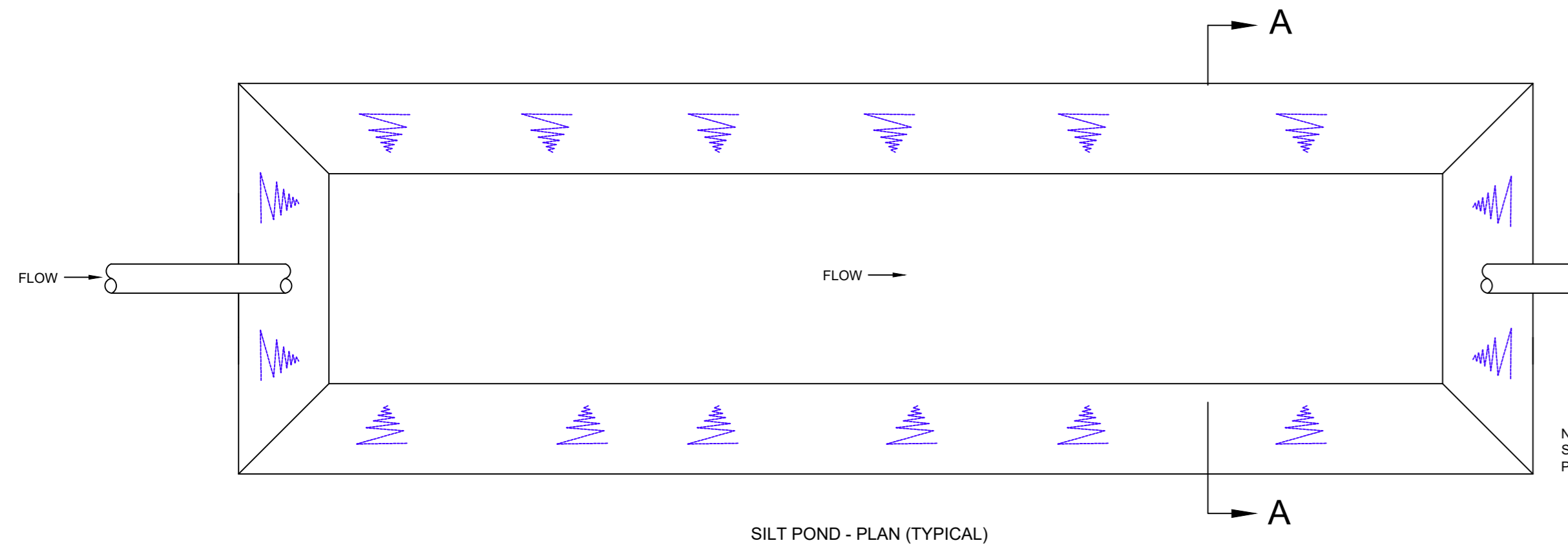


- NOTES:**
1. THIS DRAWING IS FOR PLANNING APPLICATION PURPOSES ONLY.
 2. DRAWING NOT TO BE SCALED. FIGURED DIMENSIONS ONLY TO BE USED.
 3. ALL LEVELS TO MALIN HEAD METRES ABOVE DATUM
- REFERENCE OSI MAP NO. 3173, 3238, 3239
ORDNANCE SURVEY IRELAND LICENCE REF NO: EN 0035620
- LEGEND:**
- SUBSTITUTE CONSENT APPLICATION BOUNDARY:
 - BORD NA MONA LANDOWNERSHIP:
 - PRODUCTION FIELD DRAINS:
 - EXISTING DRAIN:
 - EXISTING SURFACE WATER PIPE:
 - EXISTING SILT POND:
 - MILLED PEAT PRODUCTION FIELDS (2012 ONWARDS):
 - MILLED PEAT PRODUCTION FIELDS PROPOSED EXTENTS (2020 ONWARDS):
 - TREES:



DRAINAGE LAYOUT PLAN
SCALE 1:5000



NOTE: REFER TO LAYOUT PLAN FOR DETAIL OF SIZE DEPTH AND CAPACITY OF INDIVIDUAL SILT PONDS.

SILT POND TYPICAL DETAIL
SCALE 1:100

Project: SUBSTITUTE CONSENT APPLICATION BELLAIR NORTH BOG				
REVISION	By	Date	Chk'd	Title
				DRAINAGE LAYOUT PLAN
Dimensions in METRES				
Scale:	AS SHOWN @ A0	BORD NA MONA Naturally Driven		
Drawn By:	KM	12/05/20	LEARNO, TULLAMORE CO. OFFICALLY	
Checked By:	PN	13/05/20	Tel: 027 9345000 Fax: 027 9345100	
Approved By:	DK	13/05/20	Revision:	Sheet 1 of 1